








LEGEND

-  Lot Lines and Street Right-Of-Ways
-  Subdivision Boundary Lines
-  Flood Plain Boundary Lines
-  Last 3 Digits of Parcel Code
-  Indicates a Structure Exists on Parcel
-  Indicates a Vacant Lot
-  Parcel Hooks Indicate Parcel Ownership Extending Across Lot Lines

S 1/2 OF SE 1/4