



---

## **Acknowledgements**

---

### **Planning Commission**

Carol Svenson, Chair  
Ray Senesac  
William Eyre  
Daniel Kozakiewicz  
Roger Mead  
Diane Brown  
Scott Gaynor  
Gayle Hanna  
Stephen King  
Steve Rapanos (past member)  
James Jocks (past member)

### **City Council**

Bruce Johnson, Mayor  
James Meyers, Mayor Pro Tem  
Joseph Rokosz  
Tom Adams  
Hollis McKeag

### **City Manager**

Jon Lynch

### **Planning and Community Development**

Keith Baker, Director  
Daryl Poprave, Deputy Director  
Debbie Marquardt, Technical Secretary  
Debbie Sharon, Office Assistant  
Cheri King, Community Development Specialist










### **Consulting Assistance**

LSL Planning, Inc.  
Progressive AE, Inc.  
Kezziah-Watkins, Inc.  
Dow Howell Gilmore Associates, Inc.  
JJR, Inc.





Table of Contents

	<b>Executive Summary .....</b>	<b>v</b>
	<b>Chapter 1: Introduction</b> Plan Organization .....	<b>1.2</b>
	<b>Chapter 2: City Profile</b> Population and Housing..... Educational and Cultural Resources .....	<b>2.1</b> <b>2.10</b>
	<b>Chapter 3: Natural Resources Inventory</b> Regional Scope .....	<b>3.1</b>
	<b>Chapter 4: Local Economy and Market Trends</b> Future Trends..... Tools .....	<b>4.2</b> <b>4.4</b>
	<b>Chapter 5: Future Land Use</b> Goals .....	<b>5.4</b>
	<b>Chapter 6: Transportation</b> Goals and Objectives..... Issues and Recommendations .....	<b>6.5</b> <b>6.7</b>
	<b>Chapter 7: Community Facilities</b> Vision and Goals .....	<b>7.1</b>
	<b>Chapter 8: Implementation</b> Implementation Tools .....	<b>8.3</b>
	<b>Chapter 9: Performance Measures</b> Performance Measures Matrix..... Conclusion .....	<b>9.2</b> <b>9.3</b>



---

**List of Maps:** Maps are found at the end of each Chapter

- Map 2.1: Existing Land Use
  - Map 3.1: Natural Features
  - Map 5.1: Future Land Use
  - Map 6.1: Existing Traffic Conditions
  - Map 6.2: Street Classifications
  - Map 6.3: Transportation Plan
  - Map 6.4: S. Saginaw Access Management
  - Map 6.5: Midland City Pathway Loop
  - Map 8.1: Principal Shopping District (PSD)  
Planned Boundaries
-